

# Dallas Bike Plan

## International District Focus Meeting

June 5, 2024



DALLAS  
BIKE PLAN  
UPDATE





# DALLAS BIKE PLAN

2024

# Meeting Overview

- 1- Introduction to the Dallas Bike Plan
- 2- Review of Bike Facility Types
- 3- Draft Maps for Review



Introduction

# Purpose of this Meeting

To identify the preferred alignment and bicycle facility type for connections in and around the International District.



Introduction

## Goals

**Update the Bike Network** to reflect existing conditions, priority destinations or connections, and desired facility types comfortable for a wide range of ages and abilities.

**Update design standards** for bike facilities based upon identified national, state, and local best practices.

**Create a prioritized and phased implementation plan** that identifies “quick win” priority bike facilities and establishes priorities for future capital improvement programs. The focus should be on what can be built within the next five years.

**Set a path for incorporating the Dallas Bike Plan** in the City’s guiding policies, plans, and codes.





# Achievements since the 2011 Bike Plan

- From 0 mi → to **84 mi of on-street bike lanes**
- From 130 mi → to **174 mi of trails & off-street bike facilities** *(existing & funded)*
- The City has passed landmark plans & manuals:
  - Complete Streets Design Manual (2016)
  - Downtown Dallas 360 Plan (2017)
  - Street Design Manual (updated 2019)
  - Comprehensive Environmental & Climate Action Plan (CECAP) (2020)
  - Connect Dallas Strategic Mobility Plan (2021)
  - Racial Equity Plan (REP) (2022)
  - Dallas Vision Zero Action Plan (2022)



# DALLAS BIKE PLAN

2022

2023

2024

SPRING

SUMMER

FALL

WINTER

PROJECT  
KICKOFF

EXISTING CONDITIONS  
EVALUATION

PHASE 1 & 2  
PUBLIC ENGAGEMENT

PHASE 3  
PUBLIC ENGAGEMENT

PHASE 4  
PUBLIC ENGAGEMENT

DRAFT  
BIKE NETWORK

PROJECT ANALYSES  
& REPORTING

FINALIZE  
PRIORITY PROJECTS

FINALIZE  
IMPLEMENTATION PLAN

FINALIZE  
PROPOSED BIKE NETWORK

FINALIZE BIKE PLAN  
DOCUMENTATION

FINAL PLAN  
ADOPTION PROCESS

# Help Plan Your Community's Bike Network

**THURSDAY  
JUNE 06<sup>th</sup>**  
— 6:00-8:00pm

**WANT TO BIKE  
IN DALLAS?**  
we want to hear from you!

**DISTRICT 8  
JOIN US!**

**@ POLK-WISDOM LIBRARY**  
7151 Library Ln, Dallas, TX 75232  
For more information visit [www.bit.ly/DALLASBIKEPLAN2024](http://www.bit.ly/DALLASBIKEPLAN2024)



RSVP to attend virtually,  
Scan QR code or visit  
[www.bit.ly/BIKEPLAN-D8](http://www.bit.ly/BIKEPLAN-D8)



Meetings

**WANT TO BIKE THROUGH  
UPTOWN PARALLEL TO  
THE BUSY KATY TRAIL?**

[bit.ly/katytrailroute](http://bit.ly/katytrailroute)  
SCAN ME

THE ONLINE SURVEY  
WILL BE OPEN UNTIL  
**JUNE 23<sup>rd</sup>**

Complete the survey to refine the bike connection from Downtown to Knox Henderson, Mockingbird Station, and beyond. Help define the best route!

**WANT TO BIKE  
IN DALLAS?**  
we want to hear from you!

[www.bit.ly/councildistrict12](http://www.bit.ly/councildistrict12)  
SCAN ME

ONLINE SURVEY  
OPEN UNTIL  
**JUNE 23<sup>rd</sup>**

Complete the survey to refine the revised bike network for Council District 12, given road network uncertainties due to DART Silver Line construction.

**WANT TO BIKE  
IN DEEP ELLUM?**  
we want to hear from you!

[www.bit.ly/deepellum](http://www.bit.ly/deepellum)  
SCAN ME

THE ONLINE SURVEY  
WILL BE OPEN UNTIL  
**JUNE 23<sup>rd</sup>**

Complete the survey to refine the bike connection from Downtown to East Dallas & the Santa Fe Trail. Help define the best route!



# Help Plan Your Community's Bike Network

[www.bit.ly/  
DALLASBIKEPLAN2024](http://www.bit.ly/DALLASBIKEPLAN2024)

Project Website



Before we get to  
the route options...

# Facility Types

## BIKE ROUTE



## BIKE BOULEVARD



Speed Management



Volume Management



Wayfinding

# Facility Types

## VISUALLY SEPARATED



## PHYSICALLY SEPARATED



Separated Bike Lane



Concrete-Separated Bike Lane



Raised Two-Way Bike Lanes

# Facility Types

## TRAILS





Let's look at the  
maps!

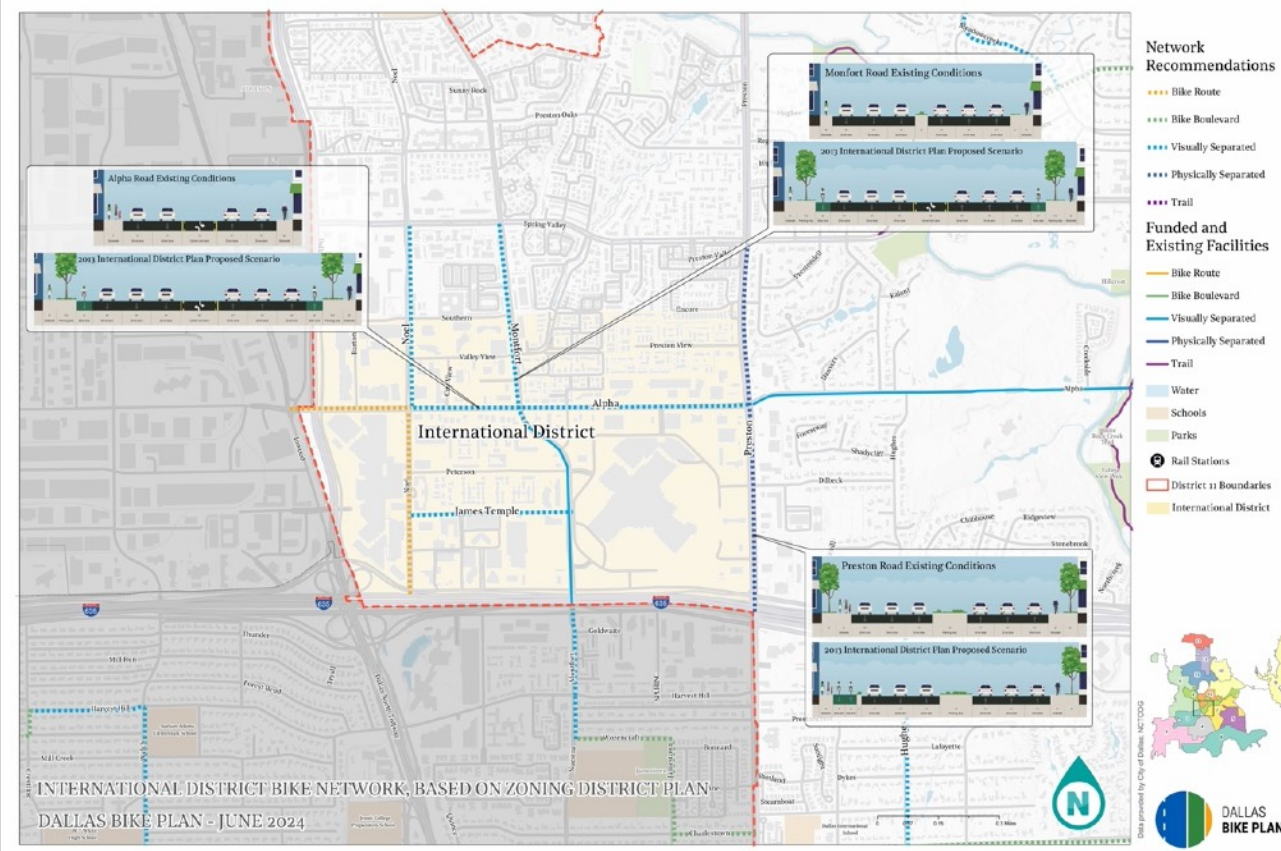
# Purpose of this Meeting

To identify the preferred alignment and bicycle facility type for connections in and around the International District.



Evaluation

# International District Considerations



Evaluation



Network Recommendations

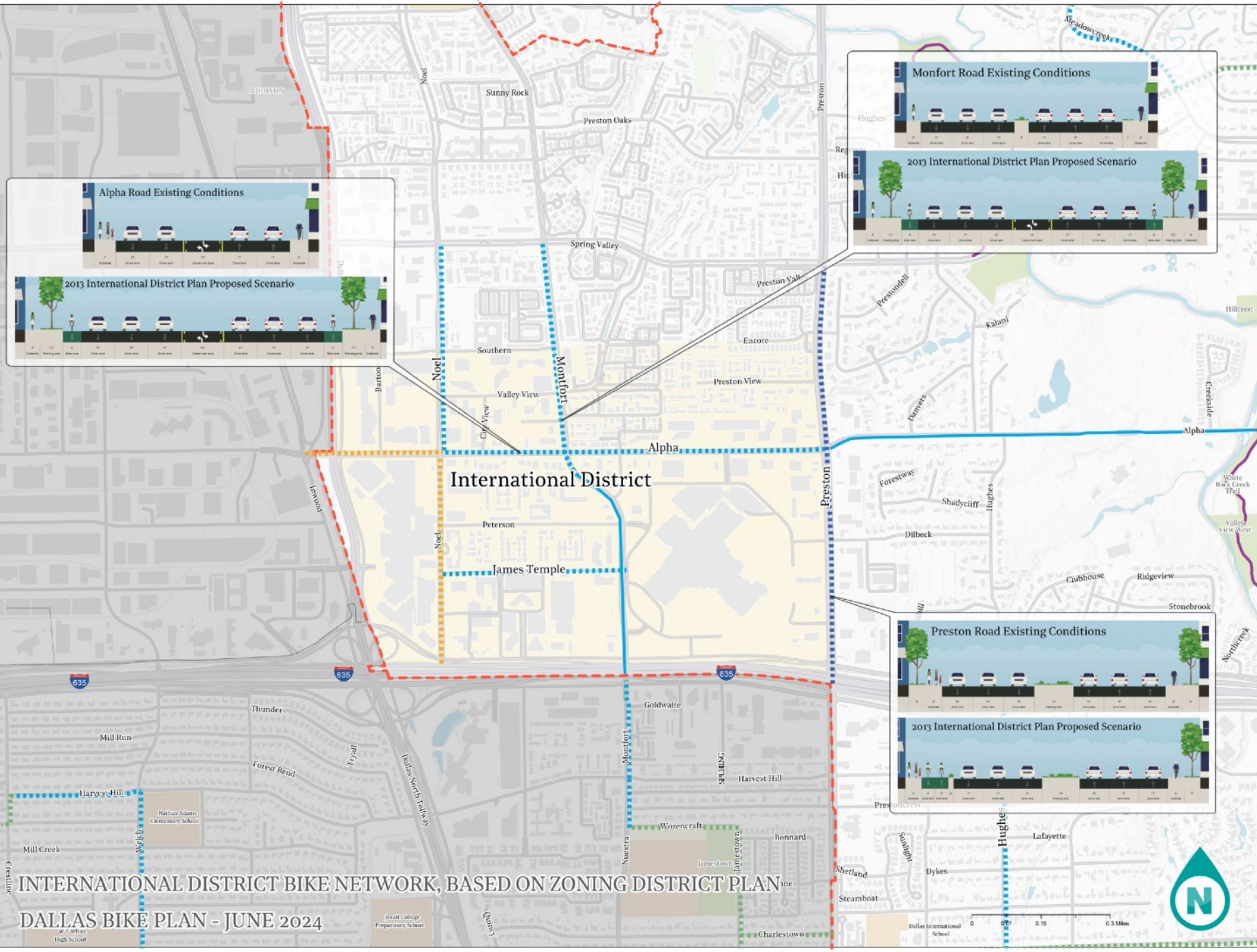
- Bike Route
- Bike Boulevard
- Visually Separated
- Physically Separated
- Trail

Funded and Existing Facilities

- Bike Route
- Bike Boulevard
- Visually Separated
- Physically Separated
- Trail
- Water
- Schools
- Parks
- Rail Stations
- District 11 Boundaries
- International District



Data provided by City of Dallas, NCTCOG



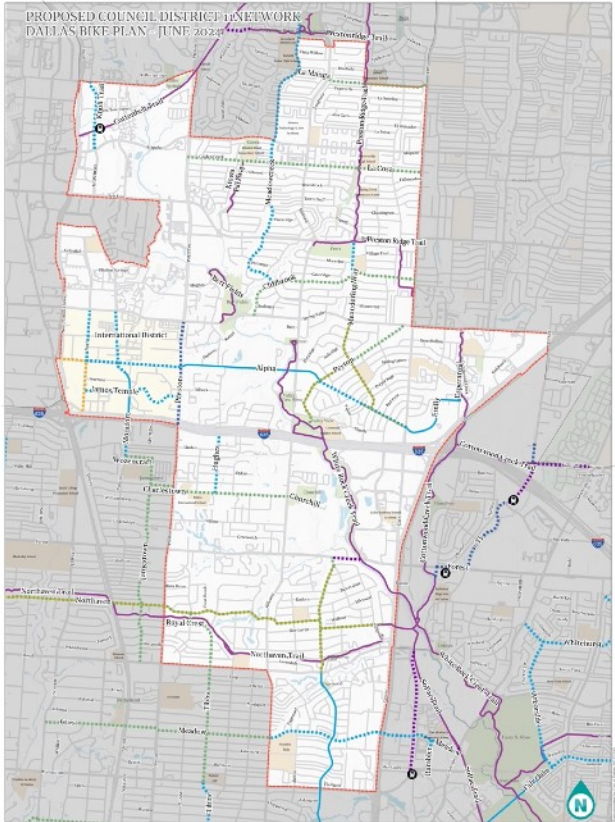
INTERNATIONAL DISTRICT BIKE NETWORK, BASED ON ZONING DISTRICT PLAN

DALLAS BIKE PLAN - JUNE 2024



0 0.15 0.3 Miles

# Draft Map: International District Considerations

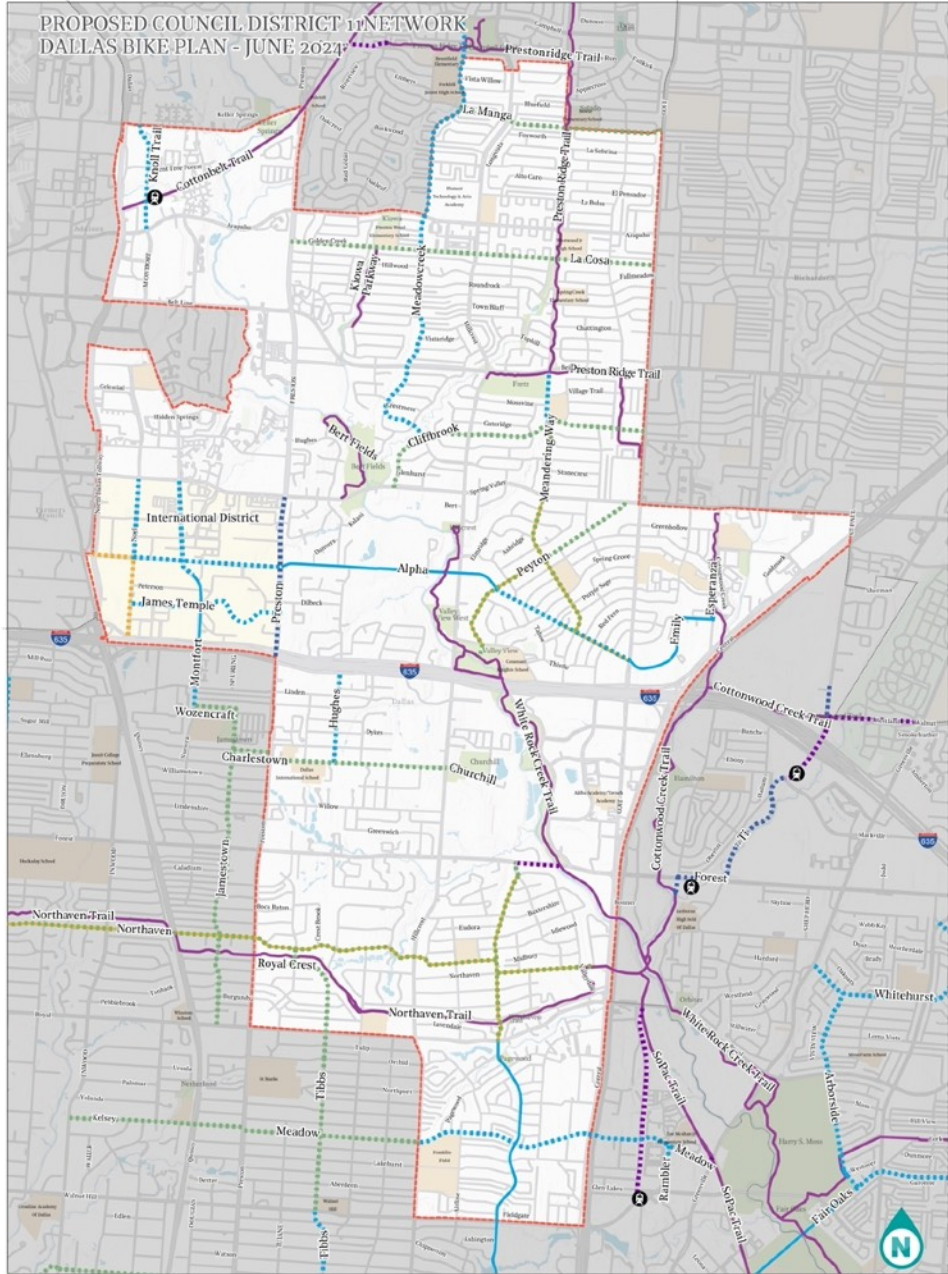


- Network Recommendations**
  - Bike Route
  - Bike Boulevard
  - Visually Separated
  - Physically Separated
  - Trail
- Funded And Existing Facilities**
  - Bike Route
  - Bike Boulevard
  - Visually Separated
  - Physically Separated
  - Trail
- Water**
- Schools**
- Rail Stations**
- Council District**

Evaluation

Di  
Di

al

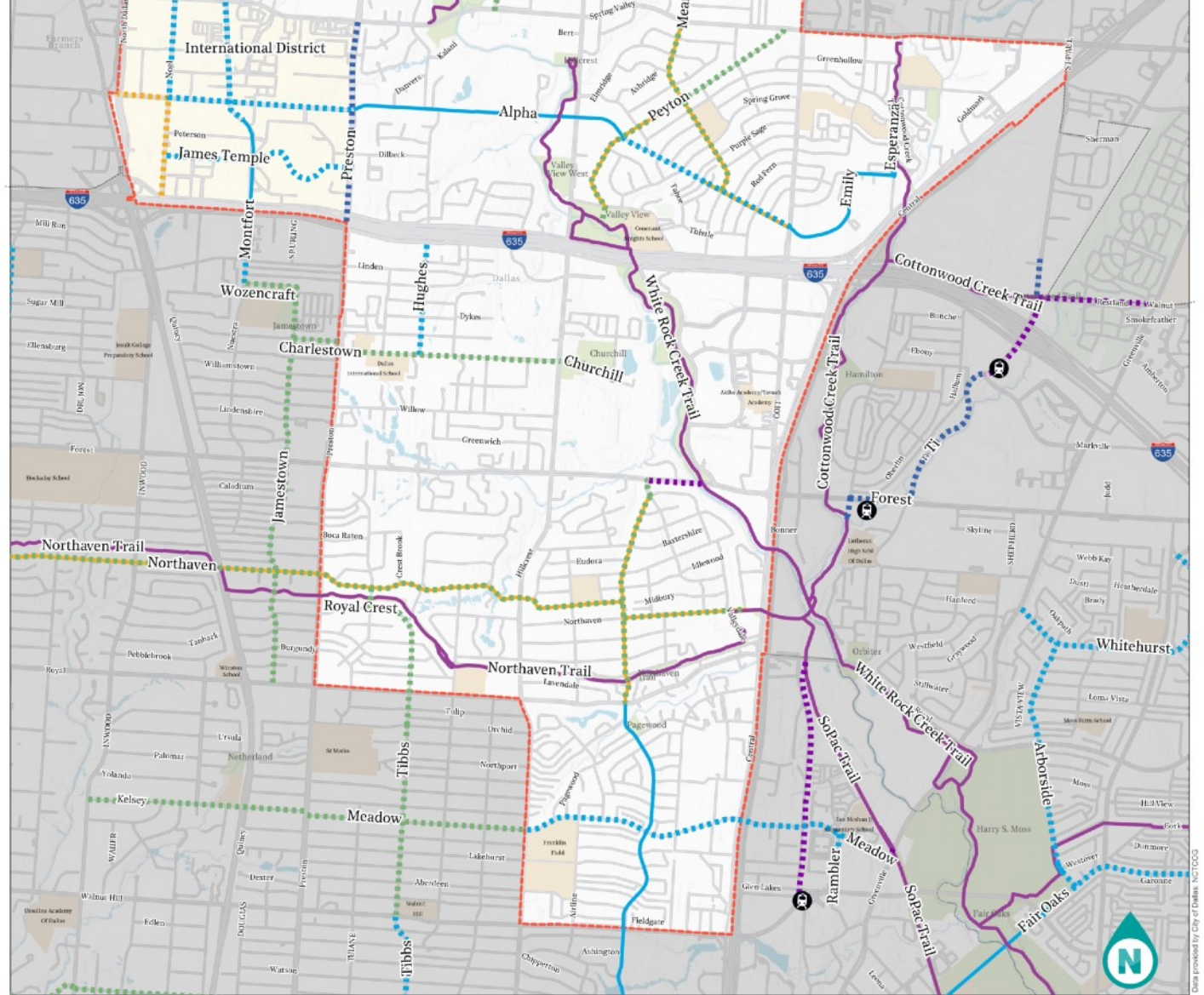
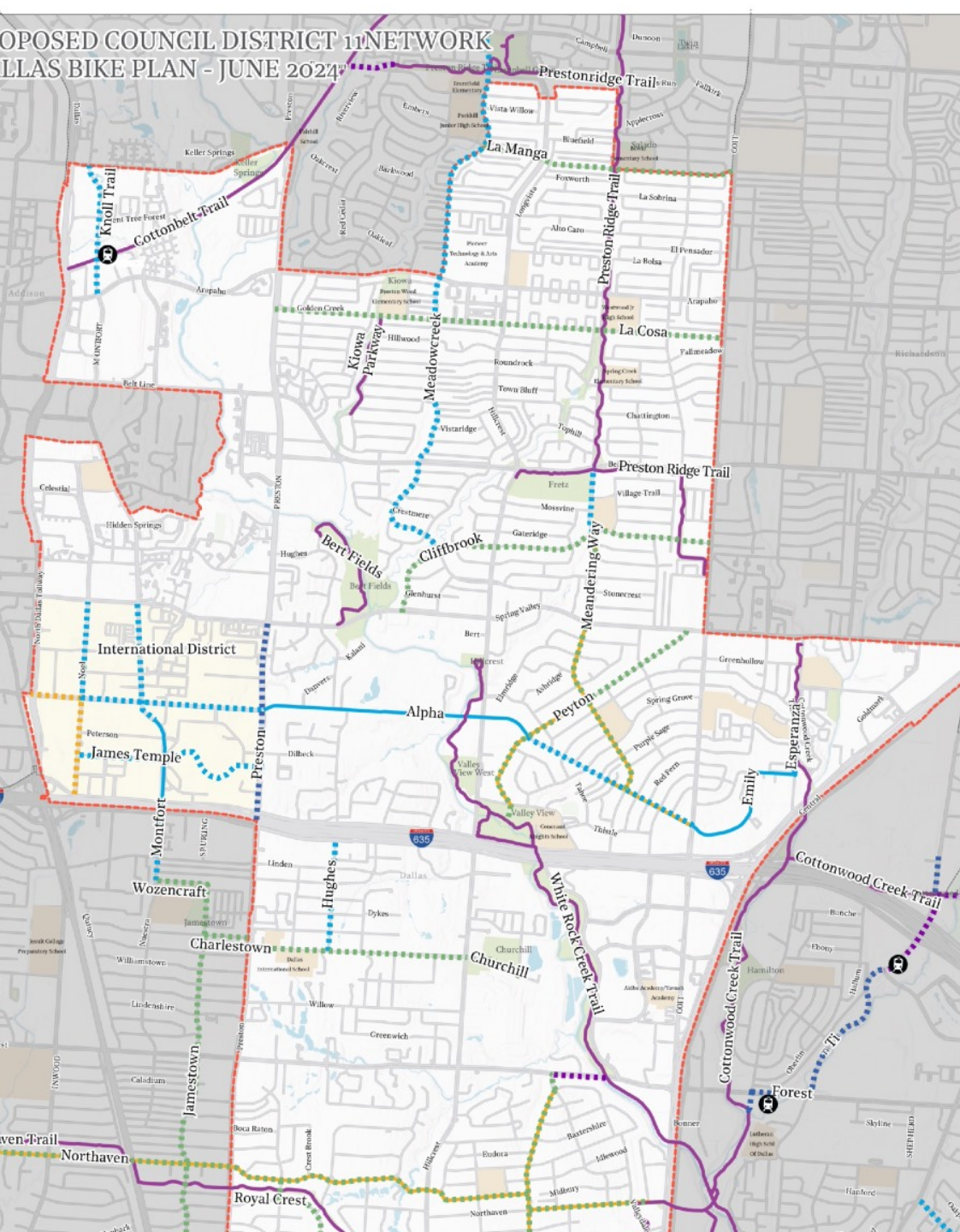


Evaluation

- |                                |                                       |                       |
|--------------------------------|---------------------------------------|-----------------------|
| <b>Network Recommendations</b> | <b>Funded And Existing Facilities</b> | <b>Water</b>          |
| ••••• Bike Route               | — Bike Route                          | ■ Schools             |
| ••••• Bike Boulevard           | — Bike Boulevard                      | ■ Parks               |
| ••••• Visually Separated       | — Visually Separated                  | Ⓜ Rail Stations       |
| ••••• Physically Separated     | — Physically Separated                | Ⓜ Council District 11 |
| ••••• Trail                    | — Trail                               |                       |



PROPOSED COUNCIL DISTRICT 11 NETWORK  
 LOCAL BIKES BIKE PLAN - JUNE 2024



**Network Recommendations**

- Bike Route
- Bike Boulevard
- Visually Separated
- Physically Separated
- Trail

**Funded And Existing Facilities**

- Bike Route
- Bike Boulevard
- Visually Separated
- Physically Separated
- Trail

- Water
- Schools
- Parks
- Rail Stations
- Council District 11



0 0.05 0.1 0.2 Miles

Data provided by City of Dallas, NCTCOG

# Submit Your Comments Through the Survey

**WANT TO BIKE  
IN DALLAS?**

we want to hear from you!

<https://bit.ly/d11bikeroutes>



SCAN ME

ONLINE SURVEY  
OPEN UNTIL  
**JUNE 23<sup>rd</sup>**

Complete the survey to help refine bicycle connections with the International District! Let's identify preferred routes and bicycle facility types!

**¿QUIERES ANDAR EN  
BICICLETA EN DALLAS?**

¡queremos escuchar de ti!

<https://bit.ly/d11bikeroutes>



ESCANÉAME

LA ENCUESTA  
ESTARÁ DISPONIBLE  
EN LÍNEA HASTA EL **23<sup>rd</sup>**  
de **JUNIO**

Complete la encuesta para ayudar a aclarar las conexiones de bicicletas con el Distrito Internacional. ¡Identifiquemos rutas preferidas y tipos de instalaciones para bicicletas!



Any Questions?

